APPENDIX A

Supplementary Information

APPENDIX A1

Official Plan Mapping

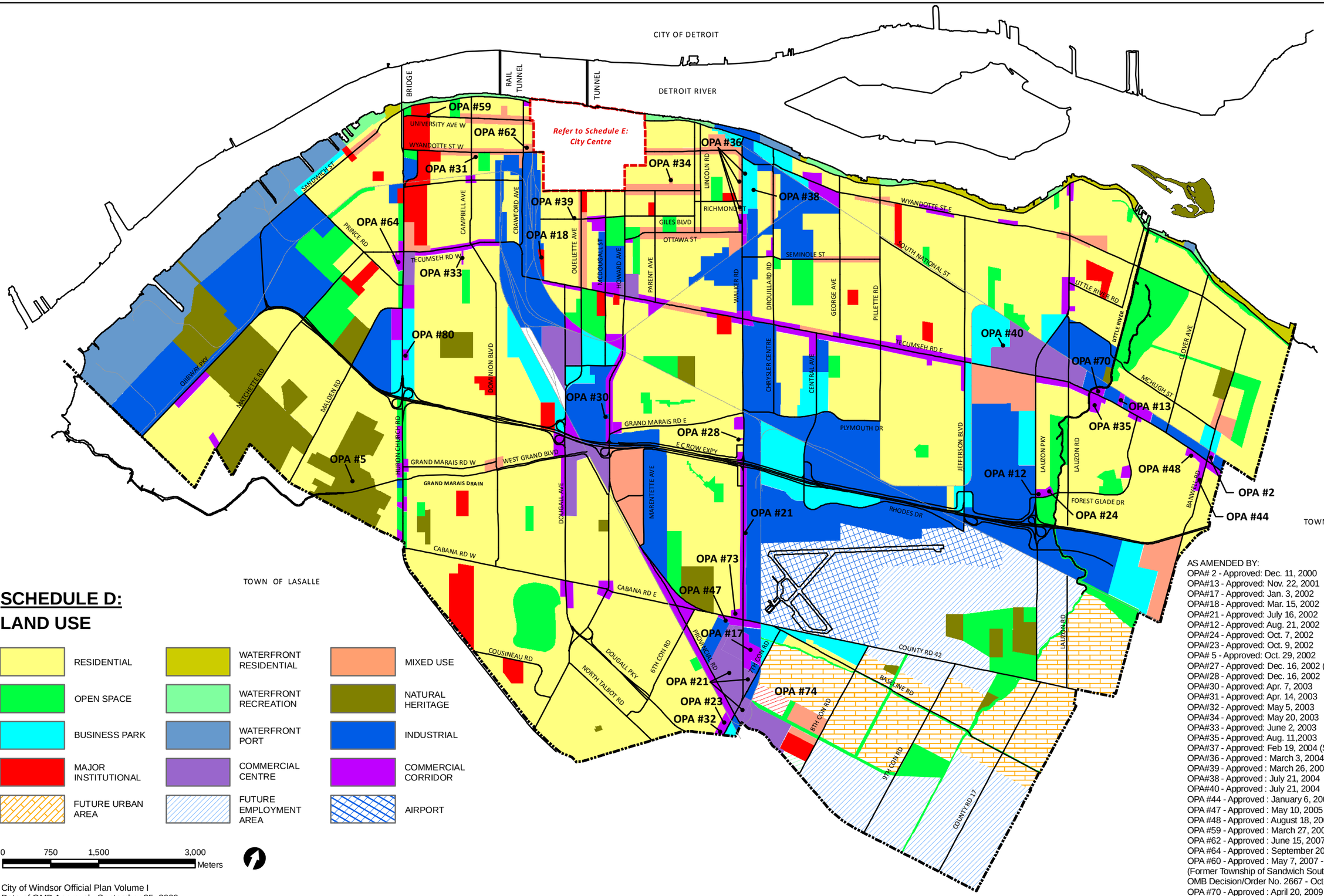

SCHEDULE D:
LAND USE

- RESIDENTIAL
- OPEN SPACE
- BUSINESS PARK
- MAJOR INSTITUTIONAL
- FUTURE URBAN AREA
- WATERFRONT RESIDENTIAL
- WATERFRONT RECREATION
- WATERFRONT PORT
- COMMERCIAL CENTRE
- FUTURE EMPLOYMENT AREA
- MIXED USE
- NATURAL HERITAGE
- INDUSTRIAL
- COMMERCIAL CORRIDOR
- AIRPORT

0 750 1,500 3,000 Meters

City of Windsor Official Plan Volume I
Date of OMB Approval : September 25, 2000
Office Consolidation : September 7, 2012

AS AMENDED BY:
OPA# 2 - Approved: Dec. 11, 2000
OPA#13 - Approved: Nov. 22, 2001
OPA#17 - Approved: Jan. 3, 2002
OPA#18 - Approved: Mar. 15, 2002
OPA#21 - Approved: July 16, 2002
OPA#12 - Approved: Aug. 21, 2002
OPA#24 - Approved: Oct. 7, 2002
OPA#23 - Approved: Oct. 9, 2002
OPA# 5 - Approved: Oct. 29, 2002
OPA#27 - Approved: Dec. 16, 2002 (Superseded by OPA #40)
OPA#28 - Approved: Dec. 16, 2002
OPA#30 - Approved: Apr. 7, 2003
OPA#31 - Approved: Apr. 14, 2003
OPA#32 - Approved: May 5, 2003
OPA#34 - Approved: May 20, 2003
OPA#33 - Approved: June 2, 2003
OPA#35 - Approved: Aug. 11,2003
OPA#37 - Approved: Feb 19, 2004 (Superseded by OPA #40)
OPA#36 - Approved : March 3, 2004
OPA#39 - Approved : March 26, 2004
OPA#38 - Approved : July 21, 2004
OPA#40 - Approved : July 21, 2004
OPA #44 - Approved : January 6, 2005
OPA #47 - Approved : May 10, 2005
OPA #48 - Approved : August 18, 2005
OPA #59 - Approved : March 27, 2007
OPA #62 - Approved : June 15, 2007
OPA #64 - Approved : September 20, 2007
OPA #60 - Approved : May 7, 2007 -
(Former Township of Sandwich South)
OMB Decision/Order No. 2667 - October 5, 2007
OPA #70 - Approved : April 20, 2009
OPA #73 - Approved : September 7, 2006
OMB Decision/Order No. 2513 - February 12, 2009
OPA #74 - Approved : December 4, 2009
OPA #80 - Approved : November 22, 2010

SCHEDULE B:
GREENWAY SYSTEM

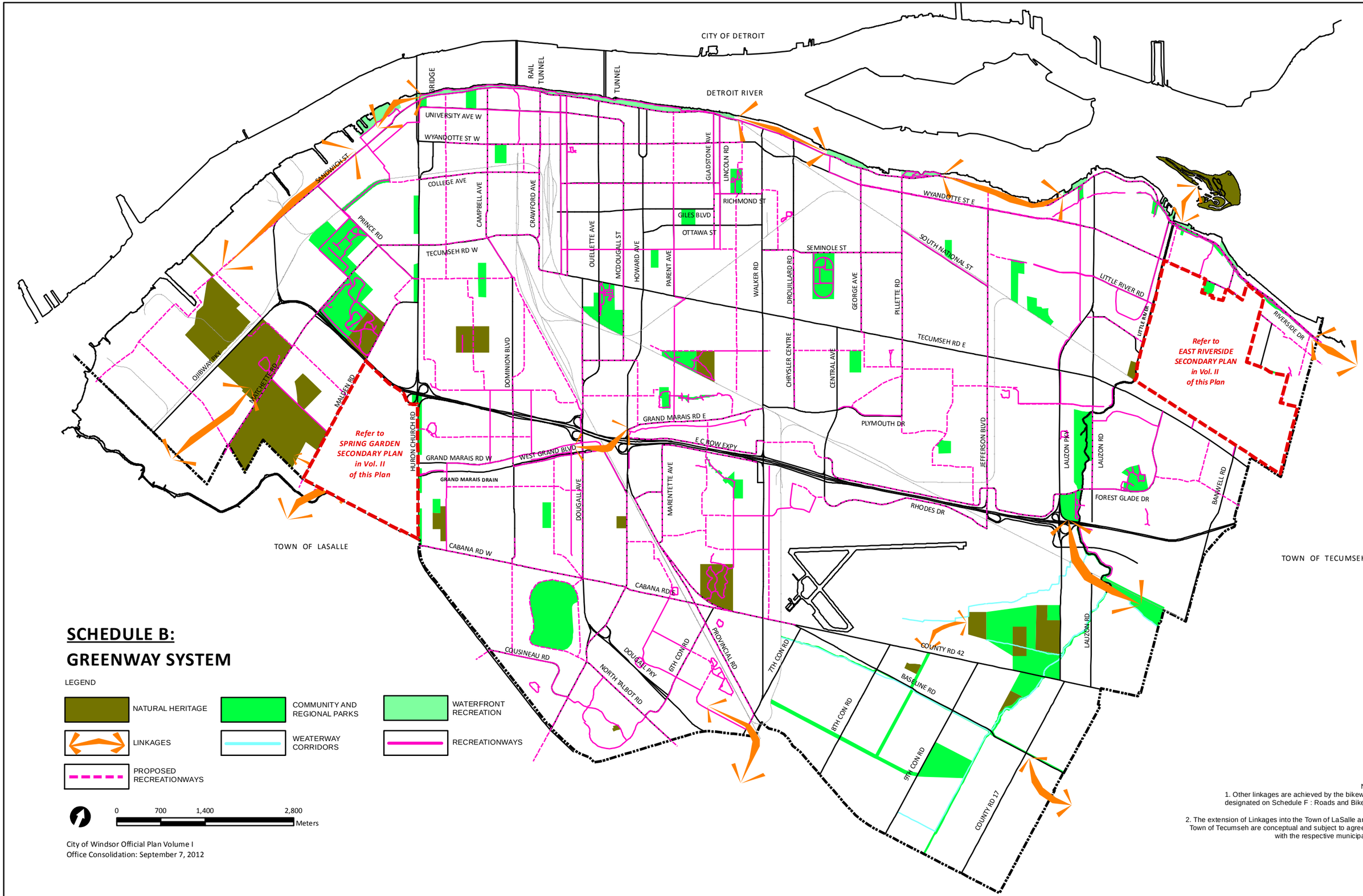

LEGEND

- NATURAL HERITAGE
- COMMUNITY AND REGIONAL PARKS
- WATERFRONT RECREATION
- LINKAGES
- WEATERWAY CORRIDORS
- RECREATIONWAYS
- PROPOSED RECREATIONWAYS

0 700 1,400 2,800 Meters

City of Windsor Official Plan Volume I
Office Consolidation: September 7, 2012

Notes :
1. Other linkages are achieved by the bikeway as designated on Schedule F : Roads and Bikeways.

2. The extension of Linkages into the Town of LaSalle and the Town of Tecumseh are conceptual and subject to agreement with the respective municipalities.

APPENDIX A2

ERCA Regulated Areas

Essex Region Conservation Authority

ERCA Internet Mapping

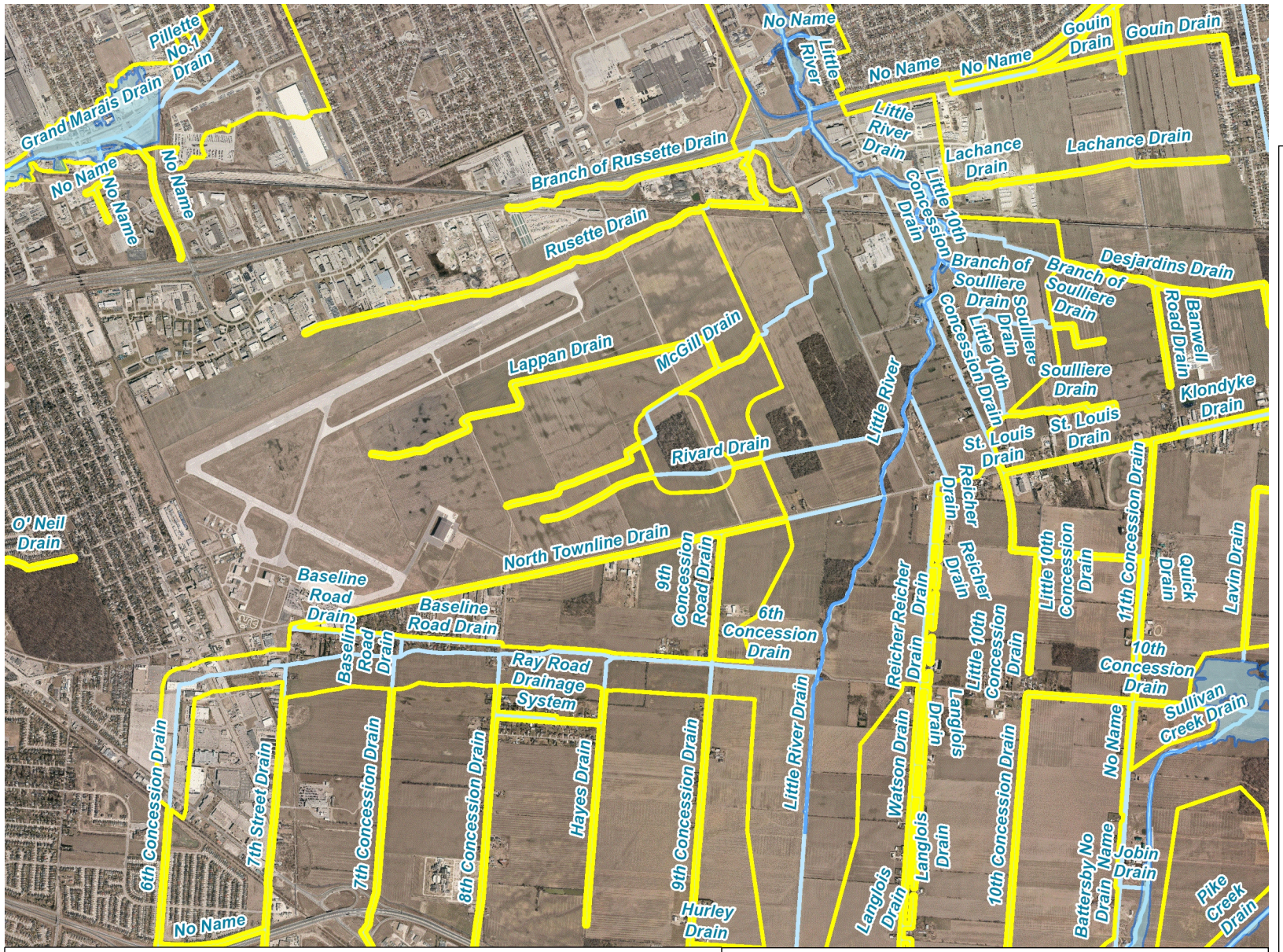

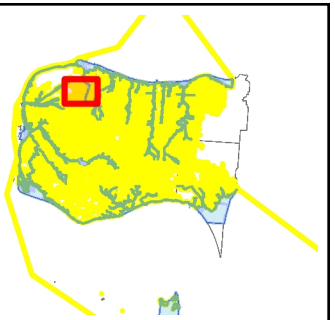

Legend

- 1:100 yr Flood Line
- Limit of Regulated Area
- Drains
- Municipal Boundary

0 636.95 1,273.9 Meters

1: 38,212

5/20/2014

Notes

THIS MAP IS NOT TO BE USED FOR NAVIGATION

Copyright the Essex Region Conservation Authority, 2014. Data herein is provided by ERCA on an 'as is' basis. Assessment parcel provided by Teranet Enterprises Inc. Data layers that appear on this map may or may not be accurate, current, or otherwise reliable.